TOWNSHIP OF BRANCHBURG

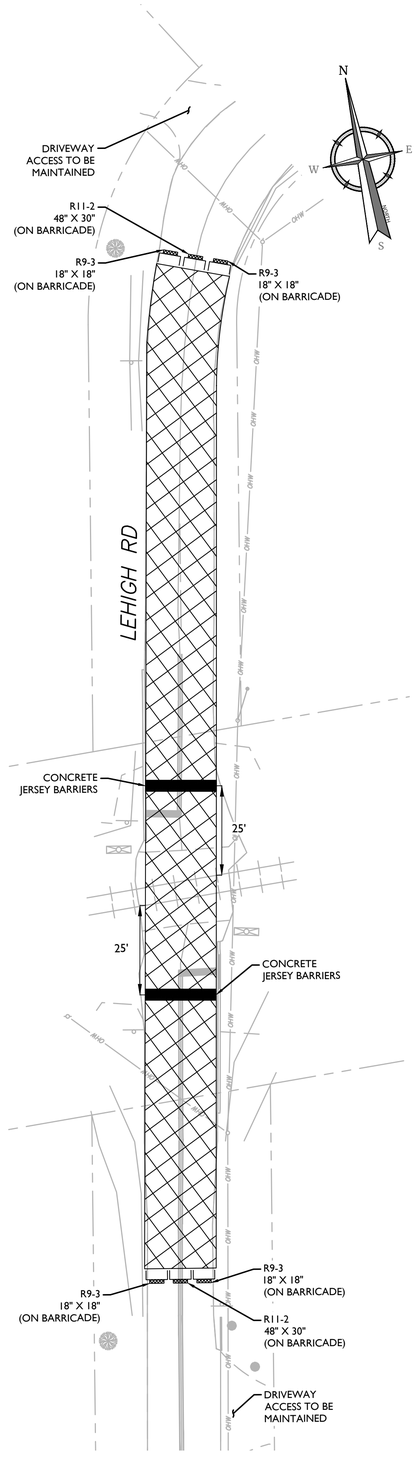


## TEMPORARY LEHIGH ROAD CLOSURE

20 0 20 40

SCALE : 1" = 20'

SOMERSET COUNTY

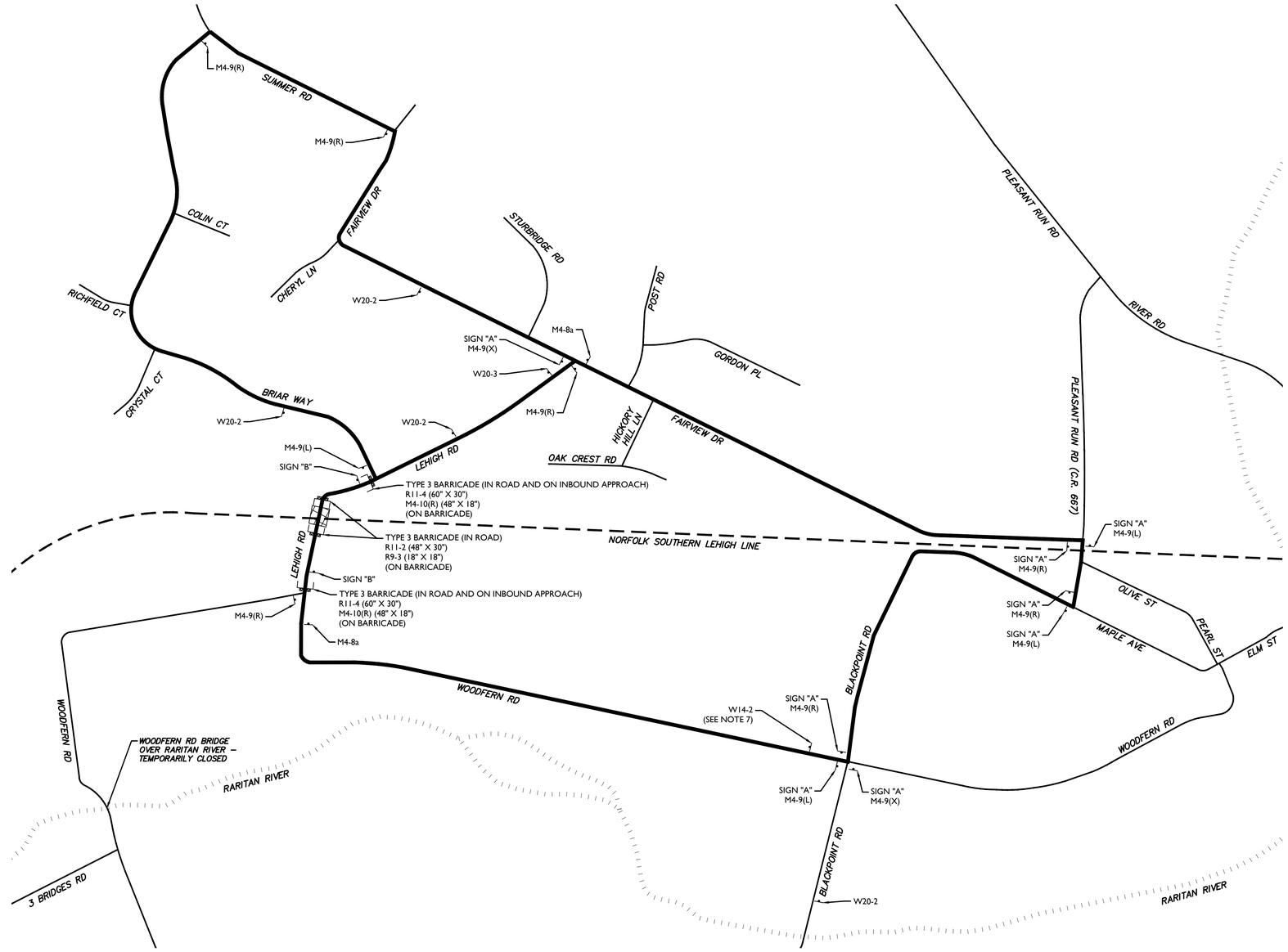


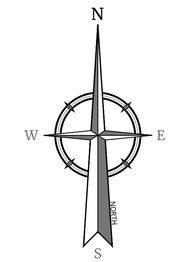


## SIGN LEGEND

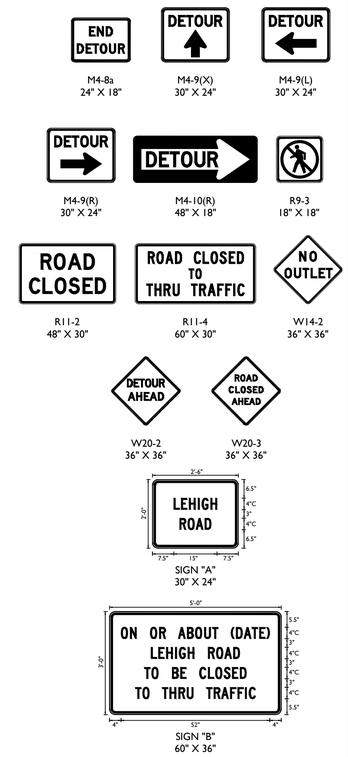


SIGNS "A" & "B" COLORS:
BACKGROUND - ORANGE (RETROREFLECTIVE)
LEGEND - BLACK

NOTES:

1. THE NEW JERSEY DEPARTMENT OF TRANSPORTATION STANDARD SPECIFICATIONS FOR ROAD AND BRIDGE CONSTRUCTION OF 2019 (INCLUDING ALL BDC) TO GOVERN.
2. THE NEW JERSEY DEPARTMENT OF TRANSPORTATION STANDARD ROADWAY CONSTRUCTION/TRAFFIC CONTROL/BRIDGE CONSTRUCTION DETAILS (2016) ARE APPLICABLE.
3. TOWNSHIP TO NOTIFY (IN WRITING) THE FOLLOWING ONE WEEK PRIOR TO ROAD CLOSURE:
   - -SOMERSET COUNTY
   - -BRANCHBURG TOWNSHIP SCHOOL DISTRICT
   - -EMERGENCY RESPONDERS (FIRE, POLICE, ETC.)
4. ALL ADVANCE TRAFFIC CONTROL SIGNS ARE TO BE FABRICATED USING TYPE IV-B FLORESCENT ORANGE REFLECTIVE SHEETING. ALL SIGNS MOUNTED ON BREAKAWAY BARRICADES SHALL BE CONSTRUCTED OF "LIGHT STOCK". ALL SUCH SIGNS SHALL BE NEW OR IN LIKE-NEW CONDITION.
5. ACCESS TO ALL DRIVEWAYS MUST BE MAINTAINED AT ALL TIMES.
6. CONCRETE JERSEY BARRIERS MUST MAINTAIN 25 FEET OF CLEARANCE FROM THE CLOSEST RAILROAD TRACK.
7. IN THE EVENT THAT THE WOODFERN ROAD BRIDGE IS RE-OPENED WHILE THIS TRAFFIC CONTROL DETOUR PLAN IS STILL ACTIVE, THE INDICATED SIGN SHALL BE REVISED TO "ROAD CLOSED AHEAD" (W20-3).

200 0 200 400

SCALE : 1" = 200'

## TRAFFIC CONTROL LEGEND

- BREAKAWAY BARRICADE WITH SIGN (LIGHT STOCK 0.024")
- CONSTRUCTION SIGN
- CONSTRUCTION BARRIER CURB (TYPE SPECIFIED)
- ROAD CLOSED AREA

TC-1
TC-1

811 Know what's below. Call before you dig.

PROTECT YOURSELF
ALL STATES REQUIRE NOTIFICATION OF EXCAVATORS, DESIGNERS, OR ANY PERSON PREPARING TO DISTURB THE EARTH'S SURFACE ANYWHERE IN ANY STATE

FOR STATE SPECIFIC DIRECT PHONE NUMBERS VISIT: WWW.CALL811.COM

| REV | DATE | DRAWN BY | DESCRIPTION |
|---|---|---|---|
| . | . | . | . |
| . | . | . | . |
| . | . | . | . |
| . | . | . | . |
| . | . | . | . |
| . | . | . | . |
| . | . | . | . |
| . | . | . | . |


Colliers Engineering & Design
www.colliersengineering.com
Doing Business as MASER CONSULTING

HAMILTON OFFICE
1000 Waterview Drive
Suite 201
Hamilton, NJ 08691
Phone: 609.587.8200 ■ Fax: 609.587.8260



Copyright © 2024. Colliers Engineering & Design All Rights Reserved. This drawing and all the information contained herein is authorized for use only by the party for whom the services were contracted or to whom it is certified. This drawing may not be copied, reused, disclosed, distributed or relied upon for any other purpose without the express written consent of Colliers Engineering & Design.


TOWNSHIP OF BRANCHBURG

# TEMPORARY LEHIGH ROAD CLOSURE DETOUR PLAN

LEHIGH ROAD QUIET ZONE

TOWNSHIP OF BRANCHBURG, SOMERSET COUNTY, NEW JERSEY

| SCALE: | DATE: | DRAWN BY: | CHECKED BY: |
|---|---|---|---|
| AS SHOWN | 4/15/24 | KGL | CS |

| PROJECT NUMBER: | DRAWING NAME: |
|---|---|
| 21004687G | R-PL01-EXBT |

SHEET NUMBER:

1 OF 1

NOTE: DO NOT SCALE DRAWINGS FOR CONSTRUCTION.


2021\21004687G\Transportation\Exhibits\R-PL01-EXBT.dwg\R-PL06-CONSTRUCTION PLANS By: KELLY.LONG